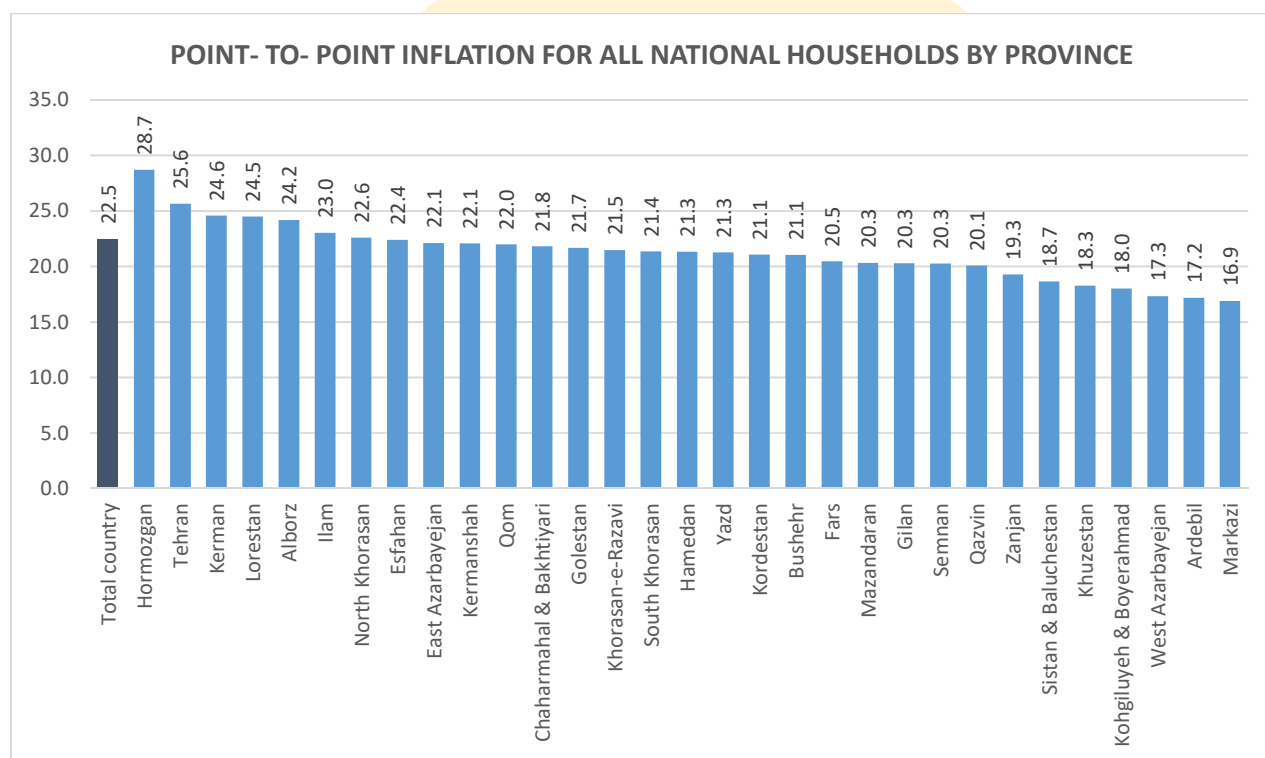


CPI by Provinces in the Month of Khordad of the Year 1399¹

All Households

In the month of Khordad² of the year 1399, the national households general index (1395=100) stood at 214.2 which increased by 2.0 percent compared with the previous month. In this month, the province of Kordestan saw the highest monthly inflation rate of the national households with a 5.5 percent increase and the lowest monthly inflation rate went to Bushehr province with a 0.1 percent rise. The percentage change in general index for the national households was 22.5 percent in contrast to the corresponding month of the previous year (point-to-point inflation). The highest point-to-point inflation rate was for Hormozgan province with 28.7 percent and the lowest one was for Markazi province with 16.9 percent. The twelve-month inflation rate ending the month of Khordad of the year 1399 for the national households stood at 27.8 percent. The highest twelve-month inflation rate went to Ilam province with 33.0 percent and the lowest one was for West Azarbayejan province with 24.2 percent.



¹- It is the Iranian year which usually begins on the day of 21 March of the Gregorian calendar. To find the corresponding year of the Gregorian calendar, add 621 or 622 (depending on the time of the year) to a [solar Hijri](#) year. For example the corresponding year of the year 1399 in the Gregorian calendar is (20 March 2020-20 March 2021).

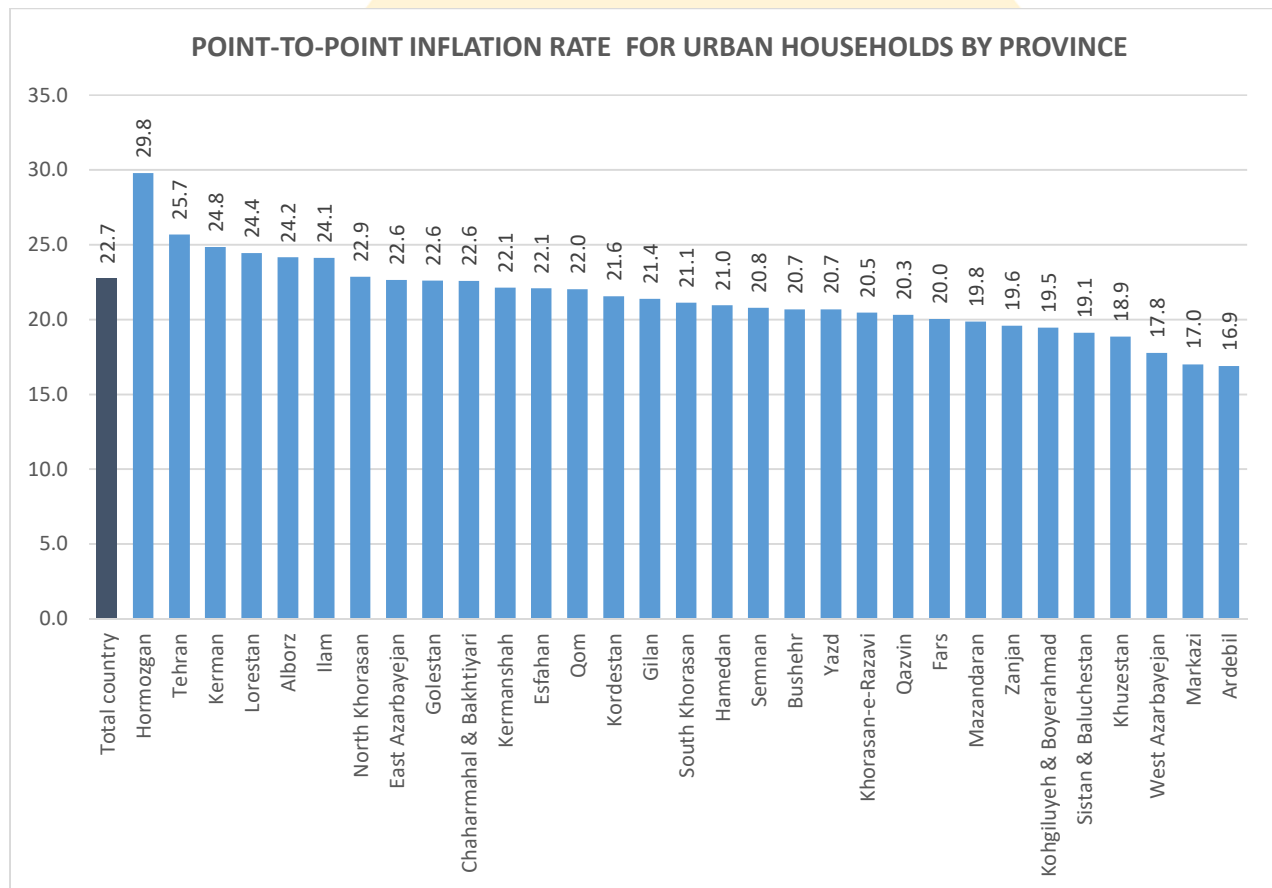
²- **Iranian months and their equivalent in Gregorian calendar**

Farvardin (21 March-20 April)
 Ordibehesht (21 April-21 May)
 Khordad (22 May-21 June)
 Tir (22 June-22 July)
 Mordad (23 July-22 August)
 Shahrivar (23 August-22 September)

Azar (23 September-22 October)
 Azar (23 October-21 November)
 Azar (22 November-21 December)
 Dey (22 December-20 January)
 Bahman (21 January-19 February)
 Esfand (20 February-20 March)

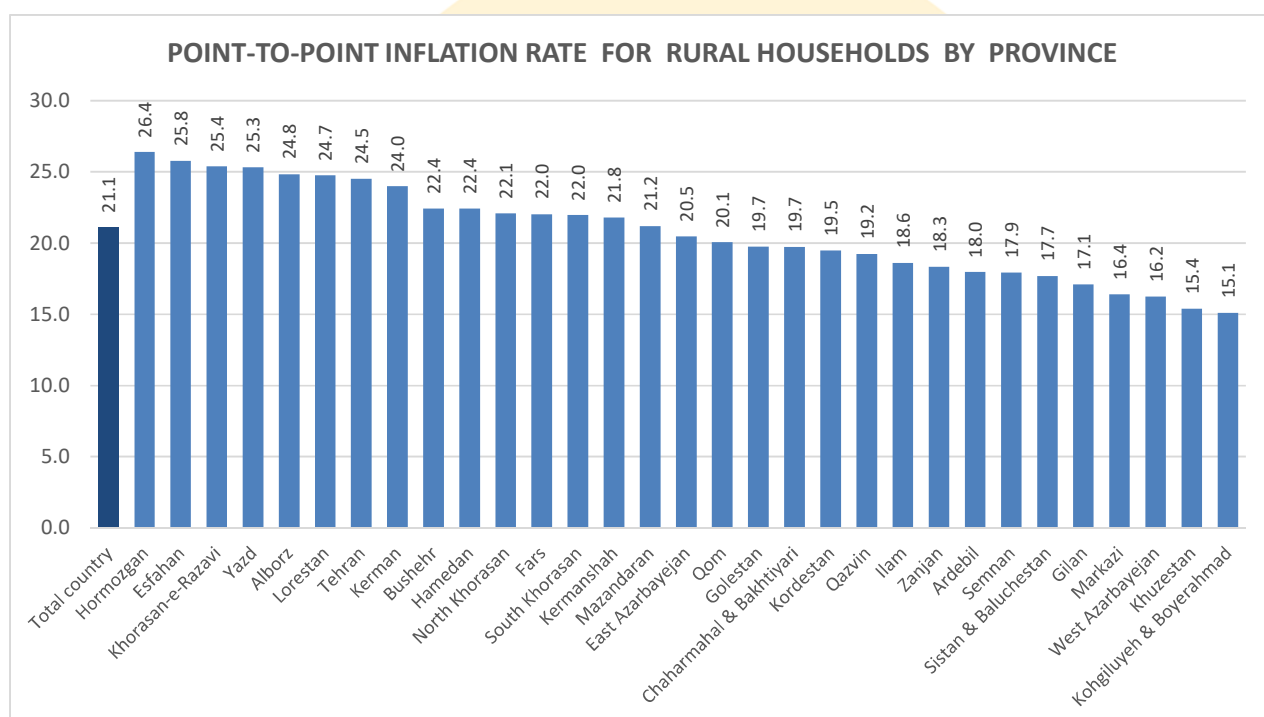
Urban Households

The general index for urban households (1395=100) stood at 212.8 in the month of Khordad of the year 1399 indicating a 2.0 percent rise compared with the previous month. In this month, the highest monthly inflation rate of urban households went to Kordestan province with a 5.8 percent increase and the lowest monthly inflation rate was for Bushehr province with a 0.3 percent rise. The percentage change in the general index for urban households was 22.7 percent in contrast to the corresponding month of the previous year (point-to-point inflation). The highest point-to-point inflation rate was for Hormozgan province with 29.8 percent and the lowest one went to Ardebil province with 16.9 percent. The twelve-month inflation rate ending the month of Khordad of the year 1399 for urban households stood at 27.7 percent. The highest twelve-month inflation rate went to Ilam province with 32.8 percent, and the lowest one was for Fars province with 23.8 percent.



Rural Households

The general index for rural households (1395=100) stood at 221.9 in the month of Khordad of the year 1399 indicating a 2.2 percent rise compared with the previous month. In this month, the highest monthly inflation rate of rural households went to Zanjan province with 5.2 percent increase and the lowest monthly inflation rate was for Bushehr province with a 0.8 percent decrease. The percentage change in general index for rural households was 21.1 percent in contrast to the corresponding month of the previous year (point-to-point inflation). The highest point to point inflation rate of rural households was for Hormozgan with 26.4 percent and the lowest one went to Kohgiluyeh & Boyerahmad province with 15.1 percent. The twelve-month inflation rate ending the month of Khordad of the year 1399 for rural households stood at 28.2 percent. The highest twelve-month inflation rate went to Hormozgan province with 33.7 percent, and the lowest one was for West Azarbayejan province with 23.0 percent.



Statistical Centre of Iran

General Price Index of Goods and Services for National Households and Percentage Changes in Index by Province, Month: Khordad Year: 1399

Base Year: 1395=100

Province	General index				Food, beverages and tobacco				Non-food items and services					
	General index	Monthly inflation	Point-to-point inflation	Twelve month inflation rate	Weight	Index	Monthly inflation	Point-to-point inflation	Twelve month inflation rate	Weight	Index	Monthly inflation	Point-to-point inflation	Twelve-month inflation rate
Total country	214.2	2.0	22.5	27.8	27.24	250.1	2.4	14.9	27.0	72.76	200.7	1.8	26.4	28.2
Markazi	211.9	1.7	16.9	27.4	31.85	247.3	2.2	8.8	26.5	68.15	195.4	1.3	22.3	27.9
Gilan	205.9	2.4	20.3	26.8	25.01	231.9	2.4	8.6	23.9	74.99	197.2	2.4	25.6	28.0
Mazandaran	207.9	3.1	20.3	27.9	29.17	239.5	3.7	12.2	27.2	70.83	194.8	2.8	24.9	28.2
East Azarbayejan	222.0	1.4	22.1	27.1	30.00	253.9	1.0	15.8	26.0	70.00	208.3	1.6	25.7	27.7
West Azarbayejan	203.2	0.9	17.3	24.2	33.06	238.3	-0.5	11.9	23.6	66.94	185.9	1.9	21.1	24.6
Kermanshah	220.4	3.8	22.1	26.1	31.62	262.3	3.0	15.3	28.3	68.38	201.1	4.3	26.6	24.8
Khuzestan	213.1	0.7	18.3	26.1	33.32	245.5	1.4	10.3	24.9	66.68	196.9	0.3	23.9	26.9
Fars	198.8	1.6	20.5	24.8	27.45	250.7	2.2	18.6	27.4	72.55	179.1	1.3	21.5	23.5
Kerman	207.0	2.5	24.6	28.3	33.88	247.5	4.4	19.1	30.0	66.12	186.3	1.2	28.6	27.2
Khorasan-e-Razavi	209.5	3.2	21.5	25.7	33.45	261.3	4.8	19.7	26.7	66.55	183.5	2.1	22.7	25.0
Esfahan	203.4	2.0	22.4	26.9	24.18	251.4	1.5	16.4	26.8	75.82	188.0	2.2	25.1	27.0
Sistan & Baluchestan	216.2	0.5	18.7	27.5	43.20	241.7	0.8	12.7	27.6	56.80	196.7	0.2	24.8	27.3
Kordestan	227.8	5.5	21.1	25.2	37.16	257.0	6.7	18.2	23.6	62.84	210.6	4.7	23.2	26.4
Hamedan	217.2	1.7	21.3	25.9	31.70	245.8	3.0	15.2	23.6	68.30	203.9	1.0	25.1	27.1
Chaharmahal & Bakhtiyari	234.5	3.6	21.8	28.2	37.03	260.5	3.3	12.5	24.6	62.97	219.1	3.8	29.3	30.9
Lorestan	233.6	3.1	24.5	31.8	34.63	256.1	4.6	16.4	26.7	65.37	221.6	2.3	30.1	35.1
Ilam	242.1	1.8	23.0	33.0	35.32	261.1	2.2	13.8	29.8	64.68	231.7	1.5	29.5	35.1
Kohgiluyeh & Boyerahmad	215.2	1.5	18.0	27.2	35.99	231.9	1.2	8.9	24.2	64.01	205.8	1.7	24.6	29.3
Bushehr	217.6	0.1	21.1	27.7	31.53	267.1	2.4	14.7	29.0	68.47	194.8	-1.3	25.4	26.8
Zanjan	206.5	3.8	19.3	25.7	32.96	232.8	6.5	19.2	23.7	67.04	193.7	2.2	19.3	26.8
Semnan	208.1	2.4	20.3	26.0	31.81	237.3	2.0	14.0	26.7	68.19	194.5	2.6	24.1	25.7
Yazd	211.5	1.7	21.3	28.1	31.90	256.6	2.3	16.0	27.2	68.10	190.3	1.3	24.9	28.7
Hormozgan	214.1	0.5	28.7	32.2	28.90	276.0	2.3	27.5	35.0	71.10	188.9	-0.5	29.4	30.6
Tehran	220.5	1.7	25.6	29.7	19.05	249.9	1.5	13.7	28.6	80.95	213.6	1.8	29.4	30.0
Ardebil	206.5	1.4	17.2	27.0	37.05	242.1	1.8	13.9	25.8	62.95	185.5	1.2	19.9	27.9
Qom	201.0	1.3	22.0	26.6	26.44	243.5	0.8	15.3	28.2	73.56	185.8	1.6	25.4	25.8
Qazvin	212.6	2.3	20.1	27.5	34.27	244.2	2.4	15.2	26.4	65.73	196.1	2.2	23.5	28.3
Golestan	222.4	2.9	21.7	28.3	30.21	258.2	3.1	13.2	27.8	69.79	206.9	2.7	26.8	28.5
North Khorasan	232.0	1.8	22.6	28.8	34.31	255.3	3.8	16.2	26.5	65.69	219.8	0.7	26.9	30.2
South Khorasan	230.0	2.2	21.4	29.5	36.90	254.3	1.7	15.6	27.1	63.10	215.8	2.5	25.6	31.1
Alborz	207.9	2.1	24.2	29.9	23.78	245.3	2.8	14.6	27.6	76.22	196.2	1.8	28.4	30.8

General Price Index of Goods and Services for Urban Households and Percentage Changes in Index by Province, Month: Khordad Year: 1399

Base Year:1395=100

Province	General index				Food, beverages and tobacco				Non-food items and services					
	General index	Monthly inflation	Point-to-point inflation	Twelve month inflation rate	Weight	Index	Monthly inflation	Point-to-point inflation	Twelve month inflation rate	Weight	Index	Monthly inflation	Point-to-point inflation	Twelve-month inflation rate
Total country	212.8	2.0	22.7	27.7	25.03	250.1	2.4	14.7	27.1	74.97	200.3	1.8	26.4	28.0
Markazi	209.4	1.7	17.0	27.0	29.68	245.7	2.4	8.7	26.4	70.32	194.1	1.3	22.0	27.4
Gilan	205.1	2.4	21.4	26.7	22.06	235.0	2.2	9.2	23.8	77.94	196.7	2.5	26.1	27.8
Mazandaran	204.0	3.3	19.8	26.8	27.28	234.3	3.9	10.7	26.0	72.72	192.6	3.0	24.5	27.2
East Azarbayejan	219.5	1.5	22.6	26.9	27.20	255.2	1.4	16.2	26.4	72.80	206.1	1.5	25.9	27.2
West Azarbayejan	199.9	1.6	17.8	24.7	29.87	235.9	0.8	13.1	25.7	70.13	184.6	2.0	20.5	24.2
Kermanshah	217.7	3.8	22.1	25.5	29.49	258.0	2.7	14.3	27.8	70.51	200.8	4.4	26.8	24.3
Khuzestan	212.2	0.6	18.9	26.4	31.00	247.0	1.4	10.8	25.6	69.00	196.6	0.2	24.0	26.9
Fars	194.4	1.8	20.0	23.8	24.54	248.0	3.1	18.2	26.2	75.46	176.9	1.2	20.9	22.7
Kerman	206.1	2.1	24.8	28.9	30.59	254.5	3.7	20.5	32.1	69.41	184.7	1.2	27.6	27.0
Khorasan-e-Razavi	202.8	2.9	20.5	24.7	30.86	256.9	4.4	18.6	26.0	69.14	178.6	2.0	21.7	23.9
Esfahan	201.8	2.0	22.1	26.5	23.50	250.2	1.3	15.9	26.4	76.50	186.9	2.2	24.8	26.5
Sistan & Baluchestan	219.5	0.5	19.1	28.7	37.28	257.8	1.0	13.4	30.2	62.72	196.8	0.1	24.0	27.5
Kordestan	225.8	5.8	21.6	25.1	34.99	260.2	7.3	19.1	24.8	65.01	207.4	4.7	23.3	25.3
Hamedan	215.7	1.6	21.0	25.8	27.99	249.7	3.1	14.5	23.9	72.01	202.5	0.9	24.3	26.7
Chaharmahal & Bakhtiyari	234.1	3.5	22.6	28.8	34.96	257.4	2.9	12.5	25.4	65.04	221.5	3.9	29.9	31.2
Lorestan	231.2	2.8	24.4	31.8	32.32	255.9	4.0	16.3	26.9	67.68	219.3	2.2	29.5	34.7
Ilam	243.3	2.1	24.1	32.8	33.01	264.4	2.8	15.0	29.7	66.99	232.9	1.7	29.9	34.7
Kohgiluyeh & Boyerahmad	215.6	1.4	19.5	28.2	32.46	236.0	0.9	10.0	26.4	67.54	205.7	1.6	25.4	29.3
Bushehr	214.7	0.3	20.7	26.5	29.95	269.5	3.2	13.9	28.1	70.05	191.3	-1.4	25.2	25.6
Zanjan	206.7	3.3	19.6	25.9	29.97	234.9	6.0	20.0	24.4	70.03	194.6	2.0	19.4	26.7
Semnan	206.9	2.6	20.8	25.5	30.33	240.5	2.4	14.6	26.7	69.67	192.3	2.7	24.5	24.9
Yazd	208.3	1.6	20.7	27.5	32.04	254.6	2.1	15.4	26.6	67.96	186.5	1.2	24.4	28.1
Hormozgan	210.6	1.0	29.8	31.5	24.30	283.8	3.2	27.5	34.7	75.70	187.1	-0.1	30.9	30.1
Tehran	220.5	1.7	25.7	29.6	18.84	249.9	1.5	13.6	28.5	81.16	213.6	1.8	29.4	29.9
Ardebil	202.9	1.3	16.9	26.6	34.35	241.2	1.6	13.9	25.5	65.65	182.8	1.2	19.1	27.4
Qom	200.9	1.4	22.0	26.5	26.11	243.9	0.9	15.4	28.1	73.89	185.7	1.6	25.4	25.8
Qazvin	211.0	2.0	20.3	27.3	31.80	241.4	1.7	14.7	25.6	68.20	196.8	2.1	23.8	28.2
Golestan	222.9	2.8	22.6	28.6	27.05	263.1	3.5	13.9	28.9	72.95	208.0	2.5	27.2	28.5
North Khorasan	227.6	1.3	22.9	29.3	30.53	254.4	3.0	16.4	28.6	69.47	215.8	0.4	26.5	29.7
South Khorasan	228.2	1.9	21.1	29.9	34.71	253.5	1.1	15.2	27.8	65.29	214.8	2.5	25.2	31.2
Alborz	207.7	2.1	24.2	29.9	23.44	245.0	2.9	14.3	27.5	76.56	196.3	1.8	28.4	30.8

General Price Index of Goods and Services for Rural Households and Percentage Changes in Index by Province, Month: Khordad Year: 1399

Base Year:1395=100

Province	General index				Food, beverages and tobacco				Non-food items and services					
	General index	Monthly inflation	Point –to-point inflation	Twelve month inflation rate	Weight	Index	Monthly inflation	Point –to-point inflation	Twelve month inflation rate	Weight	Index	Monthly inflation	Point –to-point inflation	Twelve-month inflation rate
Total country	221.9	2.2	21.1	28.2	39.62	249.9	2.5	15.5	26.6	60.38	203.6	2.0	26.0	29.6
Markazi	223.7	1.7	16.4	28.9	42.30	252.4	1.8	9.3	26.9	57.70	202.7	1.6	23.8	30.8
Gilan	208.1	2.4	17.1	26.8	33.87	225.8	2.7	7.3	24.1	66.13	199.0	2.2	23.7	28.5
Mazandaran	215.3	2.9	21.2	29.8	32.77	247.7	3.5	14.5	29.1	67.23	199.5	2.5	25.6	30.2
East Azarbayejan	230.8	1.2	20.5	27.6	39.80	250.7	0.1	14.6	25.1	60.20	217.7	2.1	25.3	29.6
West Azarbayejan	212.2	-0.6	16.2	23.0	41.77	242.9	-2.9	9.7	19.9	58.23	190.2	1.6	23.0	25.9
Kermanshah	233.0	3.9	21.8	28.7	41.41	276.4	4.1	18.4	29.9	58.59	202.4	3.7	25.3	27.6
Khuzestan	217.6	1.2	15.4	24.5	45.60	240.2	1.4	8.5	22.4	54.40	198.7	1.0	23.3	26.8
Fars	216.7	1.0	22.0	28.7	39.33	257.4	0.0	19.6	30.5	60.67	190.3	2.0	24.3	27.2
Kerman	209.4	3.3	24.0	27.0	41.71	235.1	5.7	16.4	26.2	58.29	190.9	1.3	31.5	27.8
Khorasan-e-Razavi	239.0	4.4	25.4	29.6	44.72	274.5	6.0	23.1	28.9	55.28	210.4	2.8	27.9	30.4
Esfahan	220.9	2.3	25.8	31.9	31.92	261.4	3.3	20.7	29.9	68.08	201.9	1.7	29.1	33.1
Sistan & Baluchestan	209.3	0.5	17.7	24.9	55.40	219.5	0.5	11.5	23.7	44.60	196.6	0.6	27.4	26.8
Kordestan	234.6	4.9	19.5	25.6	44.55	248.5	5.0	15.8	20.1	55.45	223.4	4.7	23.0	30.9
Hamedan	221.4	2.2	22.4	26.0	42.56	238.2	2.8	16.5	23.1	57.44	208.9	1.6	28.0	28.5
Chaharmahal & Bakhtiyari	235.6	3.9	19.7	26.4	42.84	267.6	4.3	12.6	23.0	57.16	211.6	3.4	27.4	29.9
Lorestan	240.5	4.0	24.7	31.9	41.26	256.5	6.1	16.6	26.4	58.74	229.3	2.4	32.0	36.6
Ilam	237.0	0.6	18.6	33.5	44.98	250.9	0.6	10.1	30.0	55.02	225.6	0.5	27.6	37.0
Kohgiluyeh & Boyerahmad	214.5	1.8	15.1	25.1	43.38	225.5	1.7	7.2	20.5	56.62	206.1	1.9	22.7	29.4
Bushehr	228.6	-0.8	22.4	32.3	37.71	259.5	-0.2	17.5	32.2	62.29	209.9	-1.2	26.4	32.4
Zanjan	206.2	5.2	18.3	25.0	42.65	228.0	7.8	17.4	22.1	57.35	190.0	3.0	19.2	27.4
Semnan	213.6	1.3	17.9	28.2	38.74	225.4	0.2	11.8	26.6	61.26	206.2	2.1	22.5	29.4
Yazd	234.1	2.3	25.3	32.0	30.92	272.0	3.3	20.3	31.0	69.08	217.2	1.8	28.3	32.6
Hormozgan	222.1	-0.5	26.4	33.7	39.64	264.8	1.0	27.5	35.3	60.36	194.0	-1.7	25.4	32.2
Tehran	222.5	1.9	24.5	30.6	26.74	250.5	2.0	15.9	31.8	73.26	212.2	1.8	28.6	30.0
Ardebil	216.7	1.7	18.0	28.0	44.68	244.2	2.2	13.9	26.5	55.32	194.5	1.3	22.4	29.6
Qom	206.5	-0.1	20.1	28.2	38.45	234.3	-0.9	11.4	30.7	61.55	189.2	0.4	27.7	26.2
Qazvin	218.7	3.4	19.2	28.6	44.04	252.0	4.3	16.5	28.5	55.96	192.5	2.4	22.3	28.6
Golestan	221.4	3.0	19.7	27.6	36.83	250.7	2.5	12.0	26.3	63.17	204.3	3.4	26.0	28.5
North Khorasan	242.2	3.0	22.1	27.6	43.15	256.7	5.0	15.9	23.1	56.85	231.2	1.5	27.9	31.6
South Khorasan	234.5	2.7	22.0	28.5	42.47	256.2	2.9	16.6	25.7	57.53	218.5	2.6	27.0	30.9
Alborz	211.0	2.6	24.8	29.7	29.93	249.2	2.4	19.3	28.8	70.07	194.7	2.7	28.1	30.2

General Price Index of Goods and Services for National Households by Province and Main Groups

Month: Khordad Year: 1399

Base Year:1395=100

Province Main groups	Foods and beverages	Tobacco	Clothing and footwear	Housing, water, electricity, gas and other fuels	Furnishings, household equipment and routine household maintenance	Health & medical services	Transport	Communication	Recreation and culture	Education	Restaurants and hotels	Miscellaneous goods and services
Total country	248.4	324.6	235.9	172.7	268.1	181.2	265.0	157.6	265.8	174.0	201.5	239.0
Markazi	244.0	347.0	214.5	143.5	278.8	183.8	272.2	149.2	266.9	159.7	220.9	234.0
Gilan	229.1	328.5	219.2	154.7	280.3	185.0	258.1	179.4	255.2	172.5	204.4	240.6
Mazandaran	238.3	301.0	226.9	148.6	270.4	182.1	264.7	164.6	255.4	187.8	210.7	222.1
East Azarbayejan	251.6	321.8	263.9	147.3	318.9	200.7	274.4	139.7	279.8	164.2	199.7	263.6
West Azarbayejan	235.4	322.4	257.6	136.1	279.3	189.7	239.6	151.3	272.7	178.6	194.0	219.1
Kermanshah	260.1	342.7	246.6	174.2	261.2	160.5	226.5	137.0	262.0	160.1	221.8	305.2
Khuzestan	243.1	354.9	217.7	155.9	252.1	169.9	283.3	169.4	234.3	169.8	187.3	221.2
Fars	247.6	406.3	223.9	146.6	249.7	161.6	241.8	163.9	221.0	164.3	201.4	213.3
Kerman	246.5	307.3	214.9	147.2	260.8	202.0	244.1	146.6	230.7	181.2	229.6	239.7
Khorasan-e-Razavi	260.6	319.7	266.5	141.7	281.0	178.4	237.9	155.1	262.4	173.5	217.6	246.1
Esfahan	248.7	364.6	225.2	146.0	282.9	190.0	228.2	163.6	282.2	168.4	227.9	239.8
Sistan & Baluchestan	241.1	280.6	223.6	152.3	217.7	151.7	313.7	144.8	210.8	123.0	194.7	211.6
Kordestan	255.0	315.1	273.2	157.8	293.1	173.6	229.9	156.6	303.8	160.3	209.4	317.3
Hamedan	243.3	308.2	242.4	160.3	293.7	163.6	259.9	183.5	283.6	169.7	238.5	212.2
Chaharmahal&Bakhtiyari	255.3	399.9	231.5	197.4	265.2	178.3	250.7	201.4	243.3	169.8	211.4	247.2
Lorestan	254.5	311.5	258.8	204.2	311.8	170.9	235.7	167.8	265.5	169.1	247.7	217.9
Ilam	260.7	307.2	264.2	182.7	307.9	213.6	263.3	183.0	329.9	169.2	233.7	281.6
Kohgiluyeh & Boyerahmad	231.6	305.6	224.0	162.8	260.2	168.4	230.8	164.7	265.4	162.3	196.2	244.0
Bushehr	266.5	311.7	230.8	158.4	277.5	160.4	263.3	142.7	249.5	160.6	211.2	249.5
Zanjan	231.2	294.2	244.6	150.6	250.1	175.1	242.4	130.4	265.2	171.9	202.2	234.7
Semnan	236.3	359.3	237.6	162.3	262.3	190.0	239.5	153.5	198.2	150.2	208.4	233.4
Yazd	254.1	380.6	239.5	150.3	308.1	172.6	238.4	148.6	298.2	184.5	226.3	250.0
Hormozgan	275.0	365.8	224.3	154.0	268.9	180.2	239.4	149.4	276.6	162.8	192.7	225.4
Tehran	249.3	282.7	225.1	202.0	237.0	185.5	292.5	157.3	273.3	180.3	186.9	236.7
Ardebil	239.9	304.3	226.9	145.4	261.6	170.1	218.7	140.2	235.0	164.5	205.9	228.9
Qom	242.0	321.8	216.0	162.0	244.1	159.4	243.6	168.6	235.0	185.1	194.5	216.0
Qazvin	241.4	344.2	215.9	148.8	288.5	181.5	258.4	145.3	284.2	169.0	208.5	270.6
Golestan	256.9	301.5	245.2	164.2	320.1	168.5	262.9	155.7	319.5	181.2	229.1	250.0
North Khorasan	251.9	371.3	298.2	154.9	328.7	202.7	266.7	162.9	275.4	191.9	217.5	264.8
South Khorasan	254.2	323.0	280.6	155.6	276.7	191.4	238.9	169.1	268.2	162.4	205.9	248.1
Alborz	244.2	296.4	219.1	176.6	243.3	179.6	270.0	129.5	279.1	174.8	188.7	236.3

Point to point inflation rate of Goods and Services for National Households by Province and Main Groups

Month: Khordad Year: 1399

Base Year:1395=100

Province / Main groups	Foods and beverages	Tobacco	Clothing and footwear	Housing, water, electricity, gas and other fuels	Furnishings, household equipment and routine household maintenance	Health & medical services	Transport	Communication	Recreation and culture	Education	Restaurants and hotels	Miscellaneous goods and services
Total country	14.9	16.0	28.0	21.7	26.6	24.0	48.6	7.0	26.5	20.4	17.9	25.3
Markazi	8.6	12.2	27.9	11.7	27.9	21.2	43.0	6.9	24.6	13.4	15.3	21.4
Gilan	8.7	5.2	27.0	17.0	26.5	31.8	44.4	8.7	33.2	20.7	20.6	23.6
Mazandaran	12.2	12.7	30.6	14.3	29.9	25.9	47.6	10.4	27.9	22.2	20.2	21.5
East Azarbayejan	15.4	23.7	27.6	17.7	27.7	25.3	46.2	5.3	24.2	17.3	13.3	26.5
West Azarbayejan	11.9	11.8	27.7	9.3	25.0	17.8	50.8	3.8	22.5	22.8	15.8	23.2
Kermanshah	15.1	20.3	28.6	26.7	24.8	15.7	37.6	2.1	27.8	13.0	12.9	34.5
Khuzestan	10.0	20.0	22.6	19.0	20.8	17.0	47.5	7.1	20.3	16.3	14.5	14.7
Fars	18.4	24.5	30.1	12.3	27.2	20.6	44.2	4.7	32.0	20.5	21.1	22.4
Kerman	19.2	14.7	32.7	17.9	30.1	28.2	63.2	2.9	33.7	29.5	19.0	32.6
Khorasan-e-Razavi	19.8	15.4	40.5	11.3	30.2	20.5	51.1	6.9	28.5	18.9	20.8	28.1
Esfahan	16.4	18.4	27.7	18.2	30.0	26.1	44.5	8.9	23.4	14.9	19.3	29.4
Sistan & Baluchestan	12.8	8.4	18.5	14.6	21.0	9.8	60.4	2.3	13.7	4.3	17.7	21.2
Kordestan	18.2	18.8	27.5	12.7	25.1	20.2	41.2	4.8	26.4	17.2	21.9	37.9
Hamedan	15.3	12.5	23.5	17.1	26.0	24.3	49.7	8.1	32.5	18.4	13.3	21.1
Chaharmahal&Bakhtiyari	12.7	9.9	30.2	31.2	29.8	19.2	43.8	16.0	18.5	11.5	22.3	27.2
Lorestan	16.4	15.4	33.0	28.5	28.8	19.6	59.6	12.2	29.9	18.0	13.9	20.9
Ilam	13.8	8.6	32.5	24.3	26.7	27.7	45.4	10.6	38.2	17.8	23.6	30.8
Kohgiluyeh &Boyerahmad	8.9	12.5	24.1	20.4	21.2	19.7	43.3	7.9	22.3	17.1	16.8	23.1
Bushehr	14.6	23.9	26.0	19.8	23.5	14.3	52.8	4.0	22.0	15.1	12.2	22.1
Zanjan	19.7	6.0	29.6	6.6	22.8	17.9	40.1	2.3	24.6	16.6	15.9	24.0
Semnan	14.0	13.1	29.6	18.7	22.7	17.7	43.9	5.2	15.6	14.2	23.3	24.1
Yazd	15.9	16.8	25.9	18.8	25.0	19.8	50.4	4.6	32.7	29.5	15.8	28.5
Hormozgan	27.6	25.6	41.9	17.2	37.4	27.9	62.6	6.3	47.4	15.9	23.1	25.6
Tehran	13.6	17.4	22.9	27.3	24.8	27.0	51.4	8.0	25.6	23.5	19.9	25.0
Ardebil	14.0	11.2	38.1	3.6	27.0	21.6	42.2	2.0	24.3	22.2	21.4	23.8
Qom	15.1	21.2	25.3	23.7	27.2	19.8	45.4	10.7	22.2	21.7	18.0	22.9
Qazvin	15.3	12.3	23.0	16.8	23.9	29.4	41.4	3.4	17.4	22.2	10.3	29.1
Golestan	13.2	11.8	33.4	17.7	28.8	23.4	45.3	7.2	35.0	21.6	27.8	21.5
North Khorasan	16.5	9.1	34.3	18.6	30.7	27.4	37.1	8.9	22.2	12.8	16.9	29.3
South Khorasan	15.7	11.1	25.4	20.2	22.0	26.7	45.6	11.1	27.0	22.4	17.8	24.8
Alborz	14.7	10.9	24.5	28.2	21.5	19.9	47.6	2.4	30.7	23.7	10.8	26.0

Annual inflation rate of Goods and Services for National Households by Province and Main Groups

Month: Khordad Year: 1399

Base Year:1395=100

Main groups Province	Foods and beverages	Tobacco	Clothing and footwear	Housing, water, electricity, gas and other fuels	Furnishings, household equipment and routine household maintenance	Health & medical services	Transport	Communication	Recreation and culture	Education	Restaurants and hotels	Miscellaneous goods and services
Total country	27.4	14.5	36.3	22.6	37.0	24.4	45.1	8.7	34.9	21.5	31.6	29.4
Markazi	27.3	11.7	33.7	18.9	38.7	21.8	46.4	5.2	32.7	13.5	32.4	31.1
Gilan	24.7	6.8	34.9	19.4	39.4	25.7	44.7	10.7	33.3	19.8	34.7	27.3
Mazandaran	27.7	9.9	34.4	18.7	39.6	26.6	46.3	10.4	39.8	22.0	31.4	26.9
East Azarbayejan	26.6	13.4	38.0	13.4	38.9	29.9	47.1	7.4	30.5	16.2	27.4	30.0
West Azarbayejan	24.2	12.3	35.4	14.9	33.6	20.8	44.5	6.6	31.0	22.8	27.1	26.1
Kermanshah	28.6	19.7	33.9	18.0	36.9	18.4	40.1	6.0	37.5	14.5	32.8	30.1
Khuzestan	25.1	17.6	33.4	18.3	33.2	23.4	46.4	9.1	28.9	16.7	27.1	25.2
Fars	27.4	27.2	33.6	15.1	34.3	20.8	42.5	10.2	31.4	18.3	30.2	27.9
Kerman	30.3	15.3	32.1	17.7	36.5	29.3	51.3	7.4	37.9	26.4	39.7	30.2
Khorasan-e-Razavi	26.9	17.3	46.3	13.3	40.1	22.2	44.9	7.4	39.6	21.9	37.8	34.9
Esfahan	27.0	21.2	37.0	18.5	40.6	29.2	39.6	8.4	33.7	17.5	36.0	30.3
Sistan & Baluchestan	27.9	16.2	23.9	22.9	25.3	14.3	51.3	7.0	20.7	5.2	21.1	21.5
Kordestan	23.8	18.0	38.0	14.7	38.4	21.7	39.4	7.1	34.3	17.1	33.6	32.6
Hamedan	24.4	10.5	32.8	21.1	34.3	18.7	44.6	6.6	26.5	19.1	39.3	24.5
Chaharmahal&Bakhtiyari	25.3	14.4	35.9	27.1	37.6	24.2	42.7	12.5	29.3	13.1	36.0	33.4
Lorestan	27.2	14.2	42.1	34.2	43.6	22.1	48.3	10.3	33.7	20.7	39.0	28.4
Ilam	29.9	19.8	44.2	25.2	47.6	28.9	43.5	14.0	54.4	19.3	40.1	37.6
Kohgiluyeh & Boyerahmad	24.2	12.8	33.0	22.0	33.2	15.4	42.7	7.9	37.2	19.1	31.9	27.4
Bushehr	29.1	22.6	34.5	16.8	40.0	23.3	49.3	7.9	27.8	18.1	30.2	30.0
Zanjan	24.1	13.8	39.7	16.3	35.1	19.1	43.8	6.1	37.7	17.9	32.8	29.3
Semnan	26.9	10.4	36.2	19.2	35.2	23.0	39.9	5.5	20.7	12.7	31.5	27.8
Yazd	27.5	17.1	41.8	19.8	44.7	25.2	46.6	7.3	43.7	29.4	36.4	29.4
Hormozgan	35.1	24.4	42.5	21.8	42.5	29.7	51.9	9.0	43.4	16.2	30.3	32.0
Tehran	29.1	11.2	34.8	27.7	33.6	23.7	45.9	10.1	36.7	26.2	30.0	29.3
Ardebil	26.8	8.2	36.1	19.0	39.1	21.7	43.4	5.2	35.8	19.9	37.9	29.3
Qom	28.4	19.1	29.0	23.8	31.2	18.5	41.1	9.3	27.3	21.8	28.1	25.7
Qazvin	27.2	9.9	35.6	20.6	39.1	25.6	40.6	5.7	38.8	20.1	33.9	29.7
Golestan	28.5	10.9	42.9	17.3	43.3	22.0	42.8	6.1	46.5	20.4	41.2	31.4
North Khorasan	27.2	12.9	44.8	18.7	43.6	23.0	41.7	8.2	36.9	16.1	34.3	32.5
South Khorasan	27.2	13.8	42.7	19.7	36.2	28.6	41.5	10.7	34.7	21.2	34.4	30.7
Alborz	28.1	9.2	35.3	28.1	33.6	25.9	46.9	5.6	42.2	24.1	23.9	31.8

Contact information:

For more information on national CPI in current month, time series of CPI for national households and time series of national CPI for expenditure deciles, please visit: www.amar.org.ir

Address:

Statistical Centre of Iran

No. 1, corner of Rahee Moayeri St., Dr. Fatemi Ave., Tehran 1414663111, I. R. Iran

Tel: +98 21 88958189

Email: int@sci.org.ir

The release of the report for the Month of Tir, the year 1399: August, 2020



Statistical Centre of Iran